

THE VISION

Wilderness Park was donated to the City of Pittsburg by the Casaletto family. This was for its preservation of the diverse ecosystem. Its goal is to become a recreational and cultural resource for the entire Southeast Kansas area to enjoy.



TRAILS


The over 4 miles of trails travel a diverse natural environment that includes wetlands, forested areas, grasslands and a portion of the Cow Creek tributary system. A major portion of the trail system is ADA accessible along with more challenging trails which rise high above on ridges created by open pit mining.

FISHING

There are 4 nice pits for your fishing enjoyment.

- (1) Long John
- (2) Little Pit
- (3) White Snake
- (4) Deep Ell Pit

See attached map for pit locations.



PARK RULES

- * No alcoholic beverages
- * No motorized vehicles
- * No horses
- * No open burning
- * No hunting or trapping
- * Follow Kansas fishing regulations

Park Hours:

Apr. to Oct. – 7:00 am to 8:00 pm,
Nov. to Mar. – 8:00 am to 5:00 pm.



City of Pittsburg WILDERNESS PARK



907 W. McKay

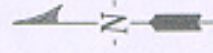
McKAY

TRAIL GUIDE

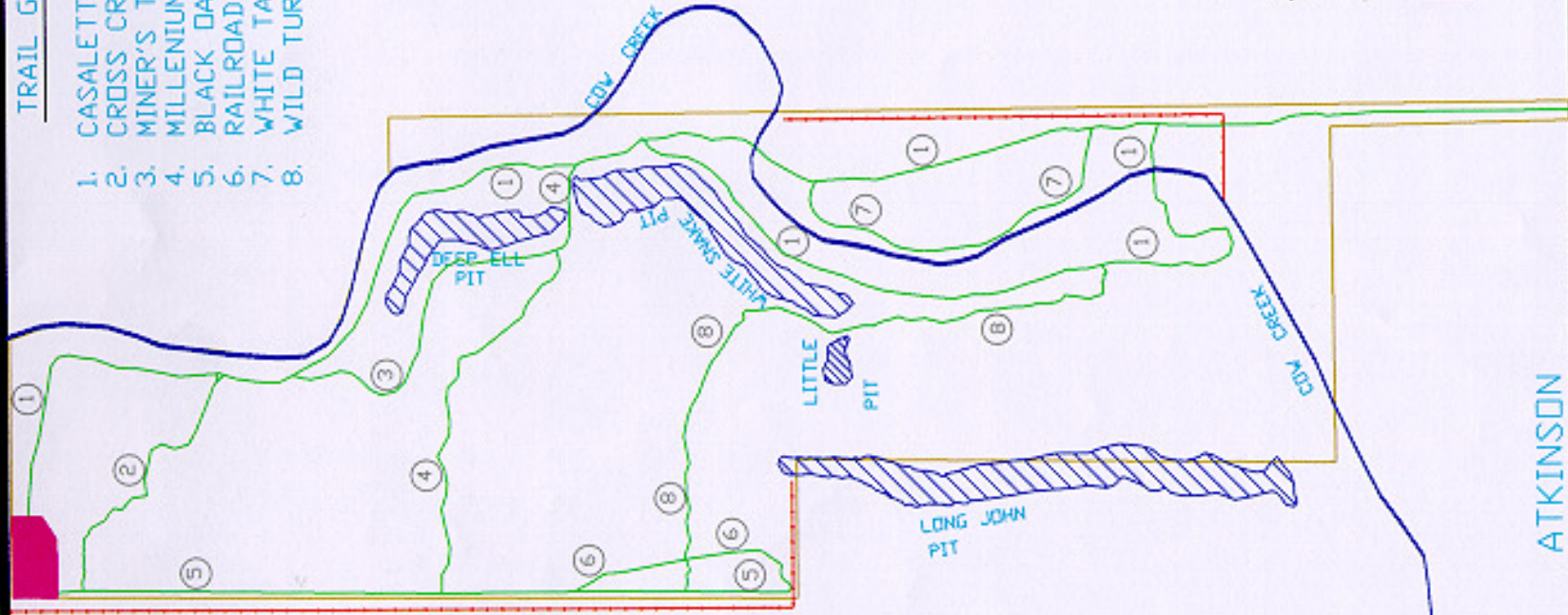
- 1. CASALETTO LOOP
- 2. CROSS CREEK TRAIL
- 3. MINER'S TRAIL
- 4. MILLENIUM TRAIL
- 5. BLACK DAK TRAIL
- 6. RAILROAD TRAIL
- 7. WHITE TAIL RUN
- 8. WILD TURKEY TRAIL

- 1.4 MILE
- .2 MILE
- .3 MILE
- .5 MILE
- .2 MILE
- .2 MILE
- .6 MILE

BROADWAY



- NEW FENCING
- PITS
- COW CREEK
- TRAILS
- PROPERTY LINE
- PARKING



ATKINSON

WILDERNESS-PARK

LEE
7-3-00